MATCH LINE SHEET 13

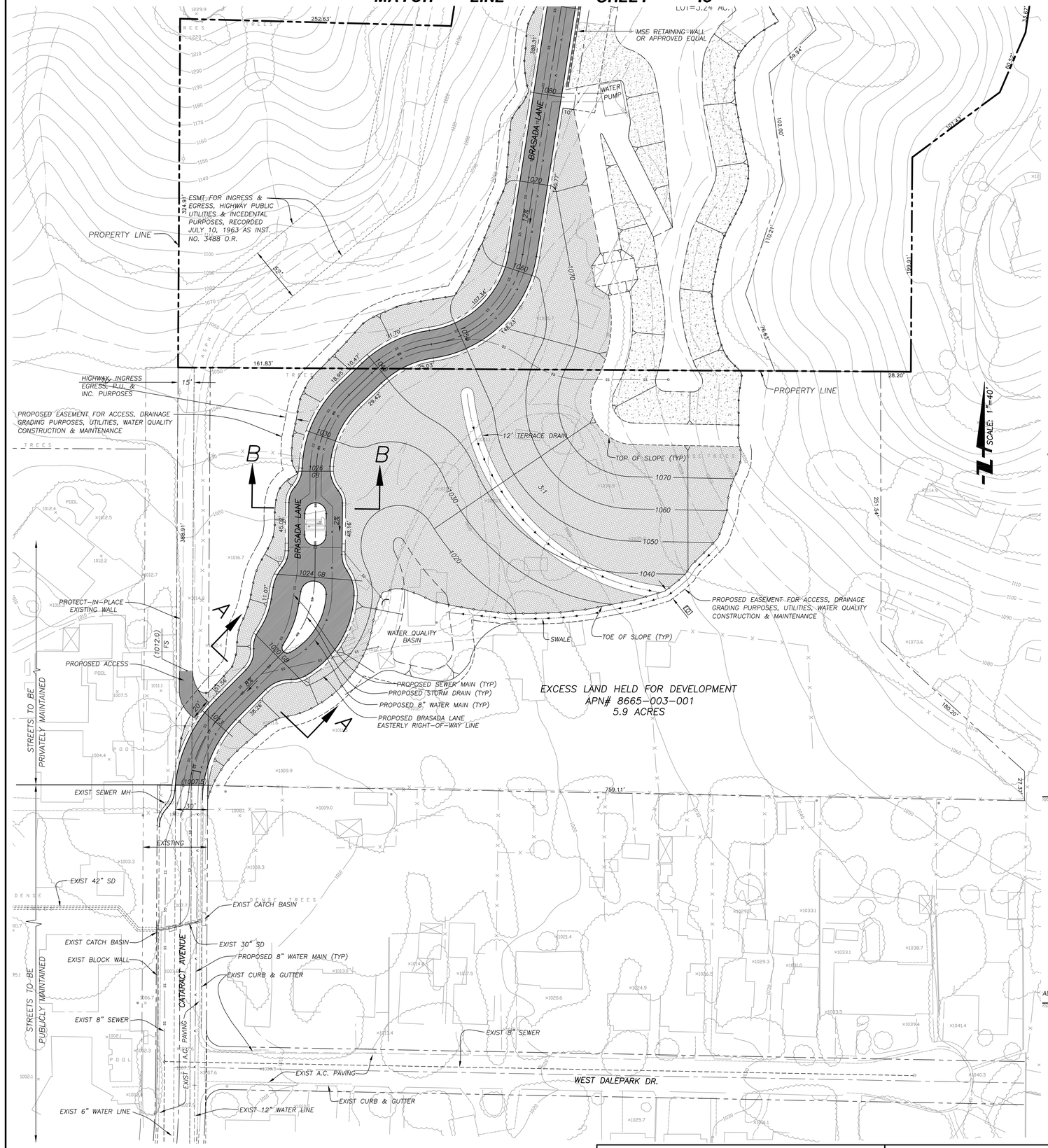

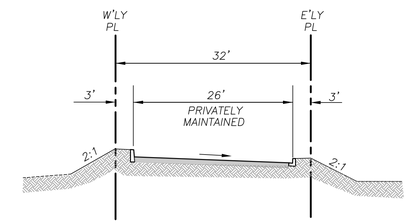

BRASADA LANE SECTION A-A

NOT TO SCALE

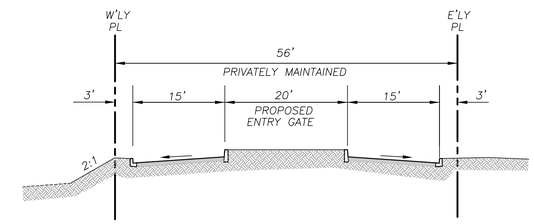

BRASADA LANE SECTION B-B

NOT TO SCALE

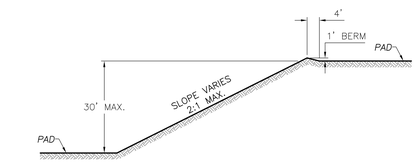

TYPICAL SLOPES LESS THAN 30' IN HEIGHT

SCALE: 1"=20'

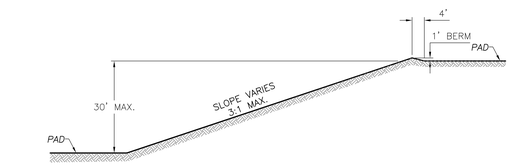

TYPICAL SLOPES LESS THAN 30' IN HEIGHT

SCALE: 1"=20'

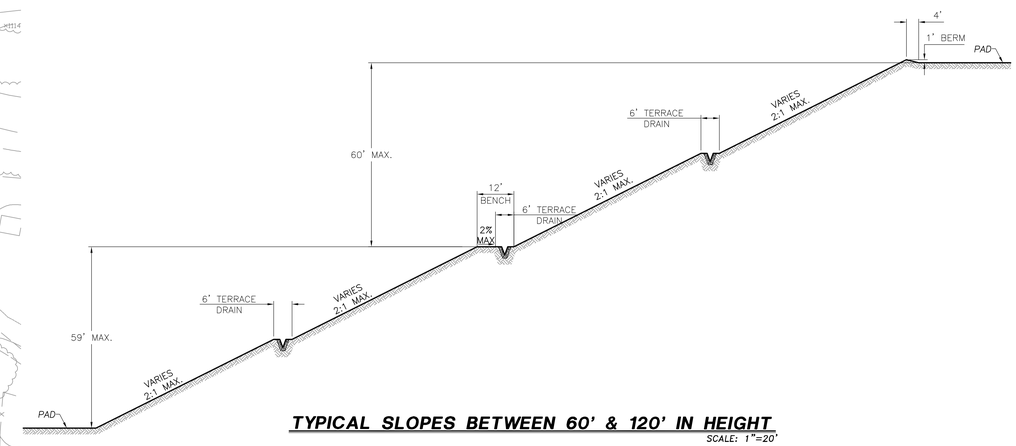

TYPICAL SLOPES BETWEEN 60' & 120' IN HEIGHT

SCALE: 1"=20'

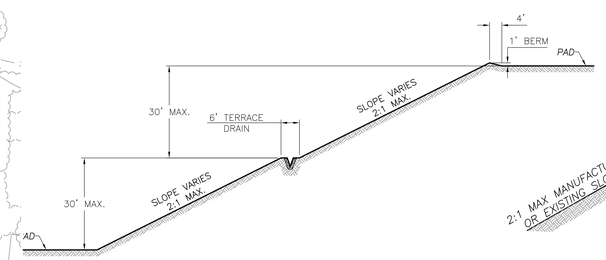

TYPICAL SLOPES BETWEEN 30' & 60' IN HEIGHT

SCALE: 1"=20'

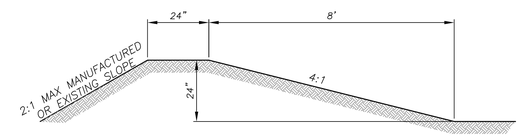

SCREEN BERM

NOT TO SCALE

GEOTECHNICAL CONSULTANT
GEOTECHNICAL REVIEW:

GEOTECHNICAL ENGINEERS SEAL AND SIGNATURE REPRESENTS A CURSORY REVIEW OF THE PROJECT. FURTHER REVIEW AND ANALYSIS WILL BE REQUIRED PRIOR TO ISSUANCE OF A PRELIMINARY SOILS REPORT WITH RECOMMENDATIONS FOR THE PROJECT SITE.

GEOTECHNICAL CONSULTANT DATE

THIS MAP WAS PREPARED UNDER THE SUPERVISION OF:

TREVOR S. DODSON RCE 42029 DATE
EXPIRES 03/31/12

REGISTERED PROFESSIONAL ENGINEER TREVOR S. DODSON NO. C42029 EXP. 03/31/12 CIVIL STATE OF CALIFORNIA

REVISIONS:

REVISION	DESCRIPTION	DATE

TENTATIVE TRACT MAP DETAILS

TENTATIVE TRACT MAP NO. 70583
CITY OF SAN DIMAS
DEVELOPMENT PLAN REVIEW BOARD

DATE PREPARED: 10/27/10
DRAWN BY: MLD
CHECKED BY: TSD
JN: 349.04

SHEET: 2 OF 17

10/27/10 | TENTATIVE TRACT MAP NO. 70583 | PLAN SET: F

P:\PROJECTS\MFG\MFG\ENTITLEMENTS\TENTATIVE TRACT MAP\349D4-TTMDGNLNW(10-27-10 10:13:39PM)