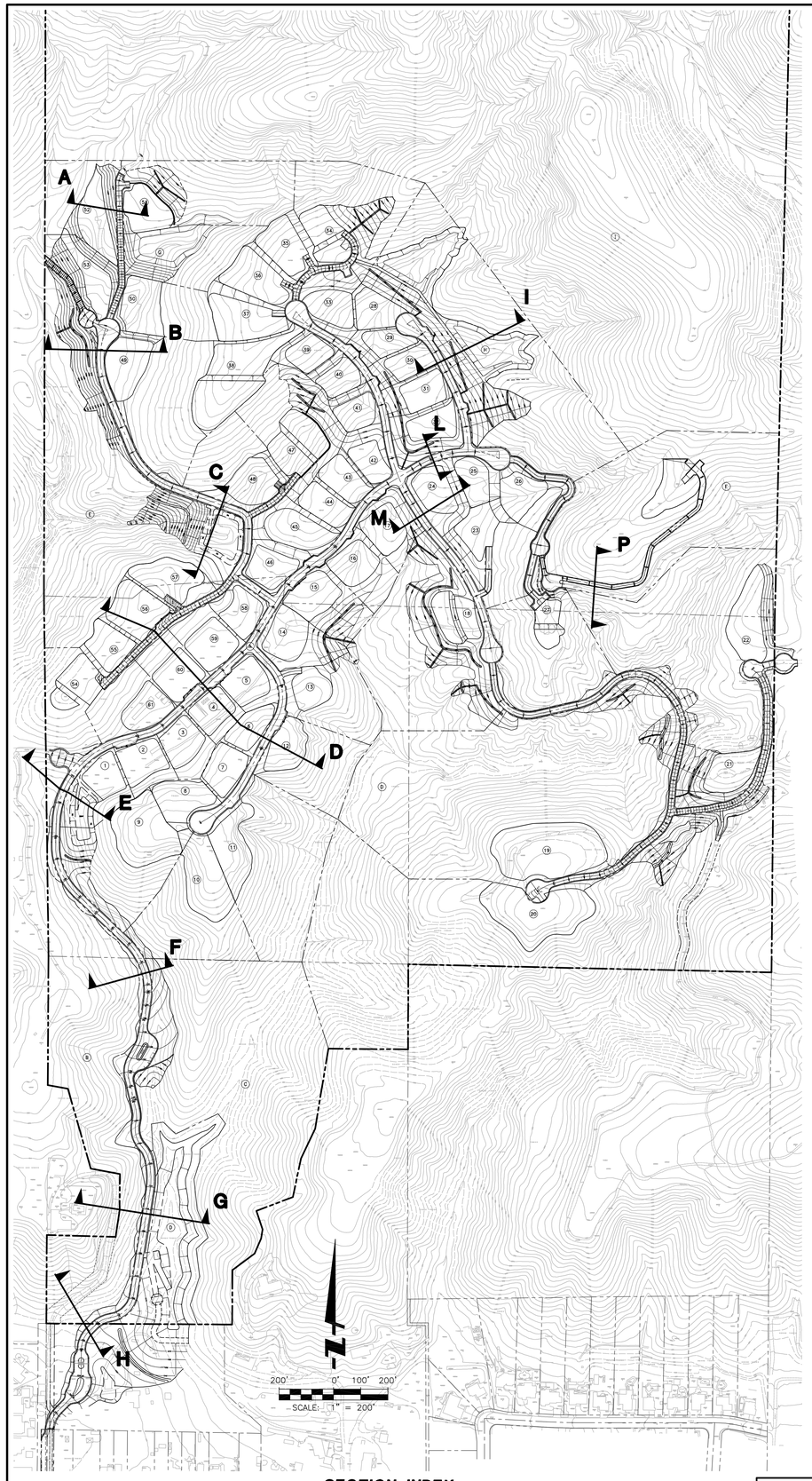

SECTION INDEX
SCALE: 1"=200'

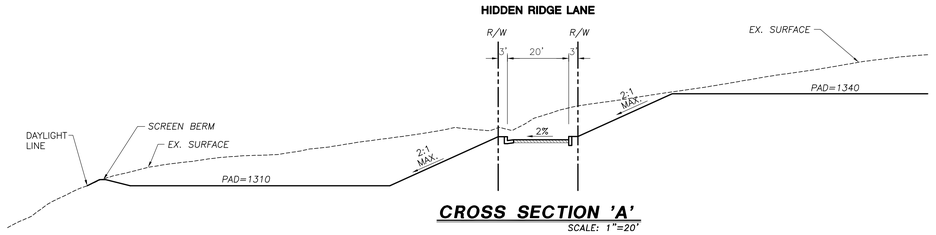

CROSS SECTION 'A'
SCALE: 1"=20'

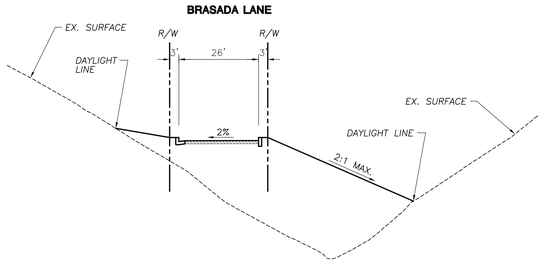

CROSS SECTION 'F'
SCALE: 1"=20'

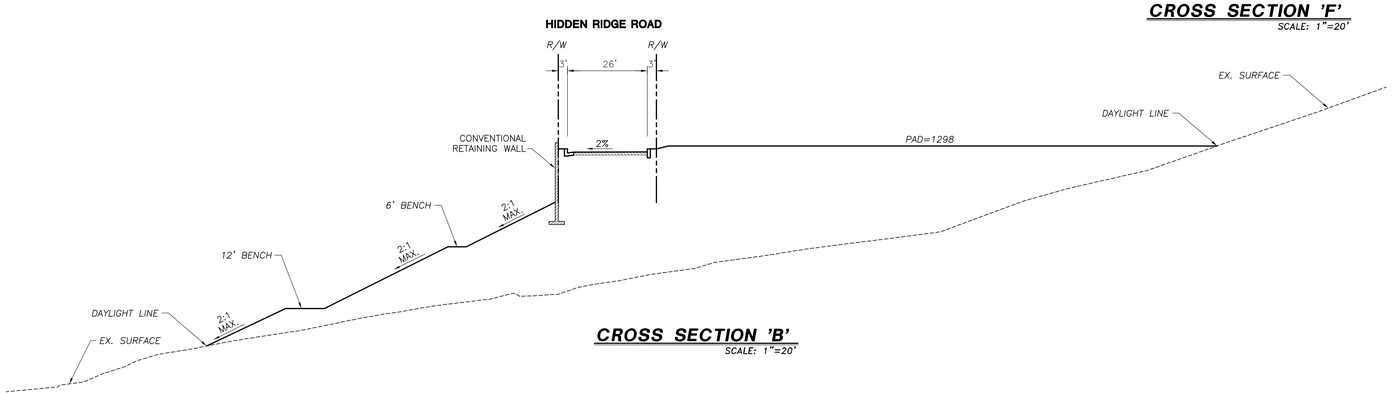

CROSS SECTION 'B'
SCALE: 1"=20'

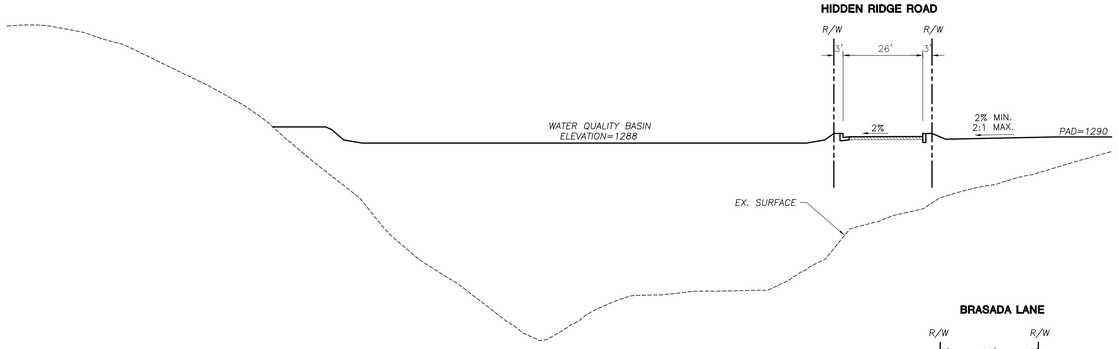

CROSS SECTION 'C'
SCALE: 1"=20'

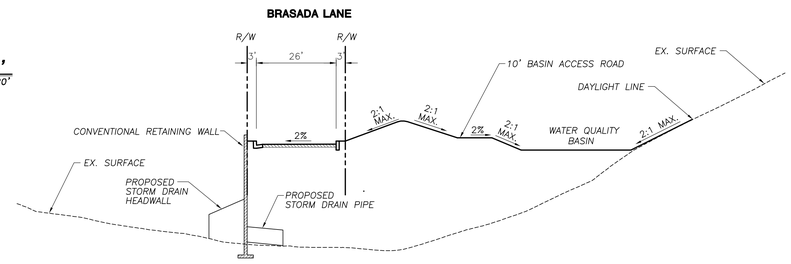

CROSS SECTION 'E'
SCALE: 1"=20'

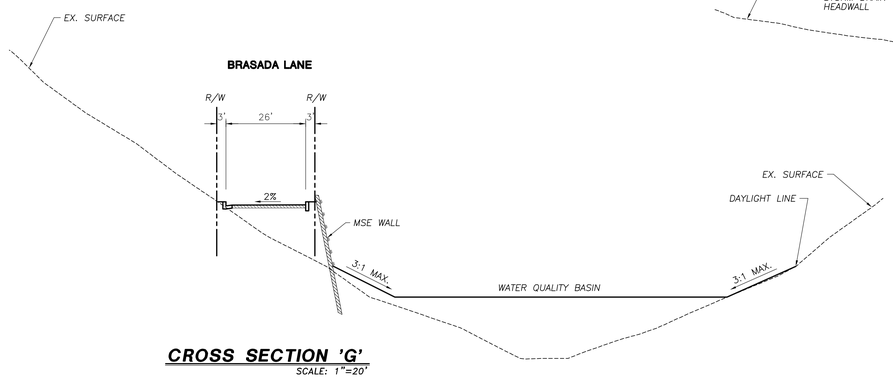

CROSS SECTION 'G'
SCALE: 1"=20'

GEOTECHNICAL CONSULTANT
GEOTECHNICAL REVIEW:
GEOTECHNICAL ENGINEERS SEAL AND SIGNATURE REPRESENTS A CURSORY REVIEW OF THE PROJECT. FURTHER REVIEW AND ANALYSIS WILL BE REQUIRED PRIOR TO ISSUANCE OF A PRELIMINARY SOILS REPORT WITH RECOMMENDATIONS FOR THE PROJECT SITE.

GEOTECHNICAL CONSULTANT DATE

THIS MAP WAS PREPARED UNDER THE SUPERVISION OF:

TREVOR S. DODSON RCE 42029 DATE
EXPIRES 03/31/12

REGISTERED PROFESSIONAL ENGINEER TREVOR S. DODSON NO. C42029 EXP. 03/31/12 CIVIL STATE OF CALIFORNIA

REVISIONS:

REVISION	DESCRIPTION	DATE

TENTATIVE TRACT MAP
CROSS SECTIONS

TENTATIVE TRACT MAP NO. 70583
CITY OF SAN DIMAS
DEVELOPMENT PLAN REVIEW BOARD

DATE PREPARED: 10/27/10
DRAWN BY: MLD
CHECKED BY: TSD
JN: 349.04

SHEET: 14 OF 17

10/27/10 TENTATIVE TRACT MAP NO. 70583 PLAN SET: F

P:\PROJECTS\349\04\ENG\ENTITLEMENTS\TENTATIVE TRACT MAP\34904-TTM14DT.DWG (10-27-10 3:09:32PM)