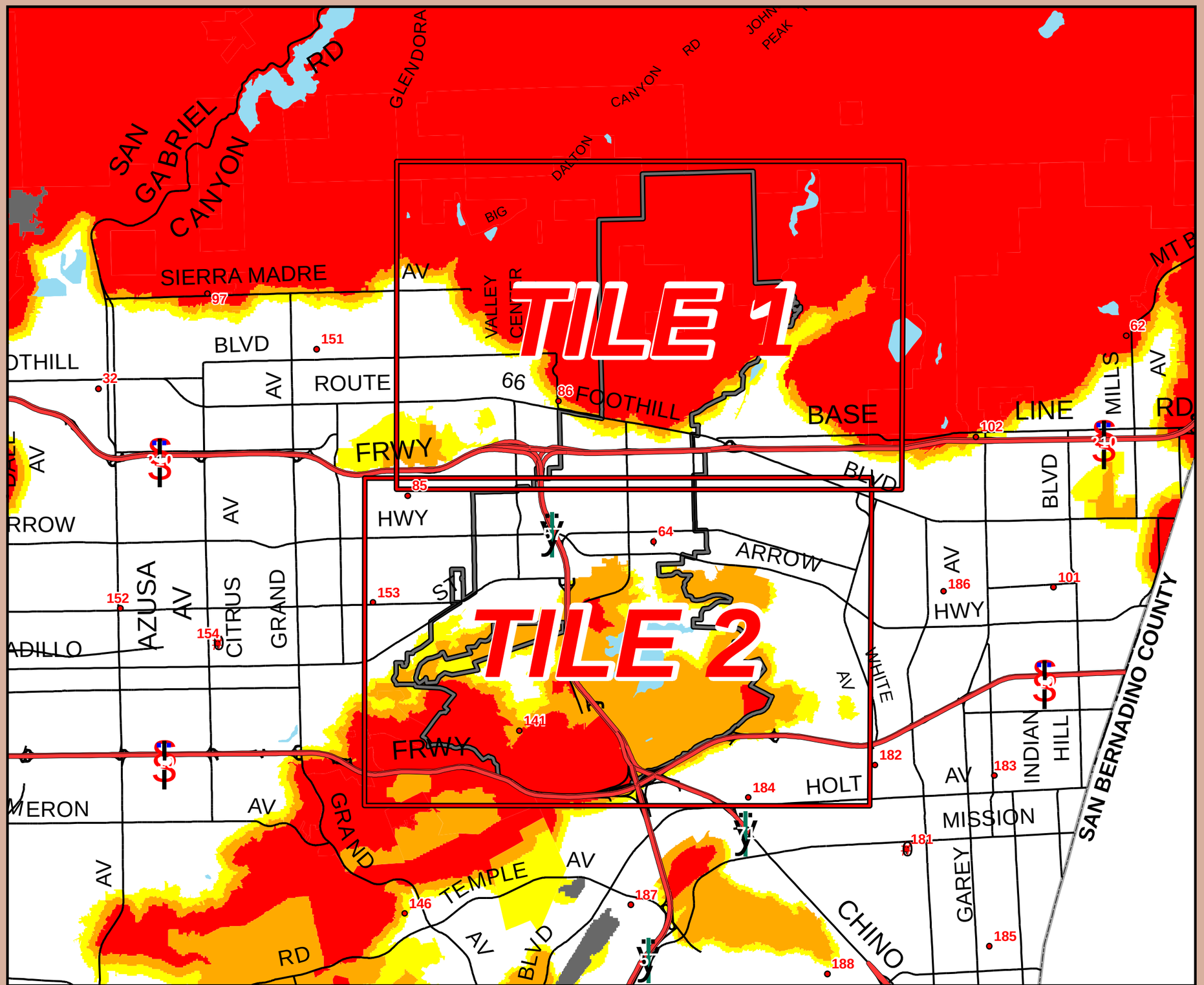

County of Los Angeles
Fire Department

INCORPORATED

FHSZ

Fire Hazard Severity Zone

CITY OF SAN DIMAS

INDEX PAGE

Legend

- Fire Stations
- Battalion Headquarters
- Division Headquarters
- Other Non-Wildland
- Moderate Fire Hazard
- High Fire Hazard
- Very High Fire Hazard
- City of San Dimas

The Fire Hazard Severity Zones are based on an evaluation of Fuels, Topography, Dwelling Density, Weather, Infrastructure, Building Materials, Brush Clearance, and Fire History.

0 0.5 1 2 Miles

Fire Plan Unit
Forestry Division
Fire Department
County of Los Angeles

DATA CONTAINED IN THIS MAP IS PRODUCED IN WHOLE OR IN PART FROM THOMAS BROTHERS MAPS DIGITAL DATABASE. THIS MAP IS COPYRIGHTED AND REPRODUCED WITH PREMISSION GRANTED BY THOMAS BROS. MAPS. ALL RIGHTS RESERVED.

Source: FPU 818-890-5783
Created in ArcGIS 9 using ArcMap

Teale Albers Projection
North American Datum 1927

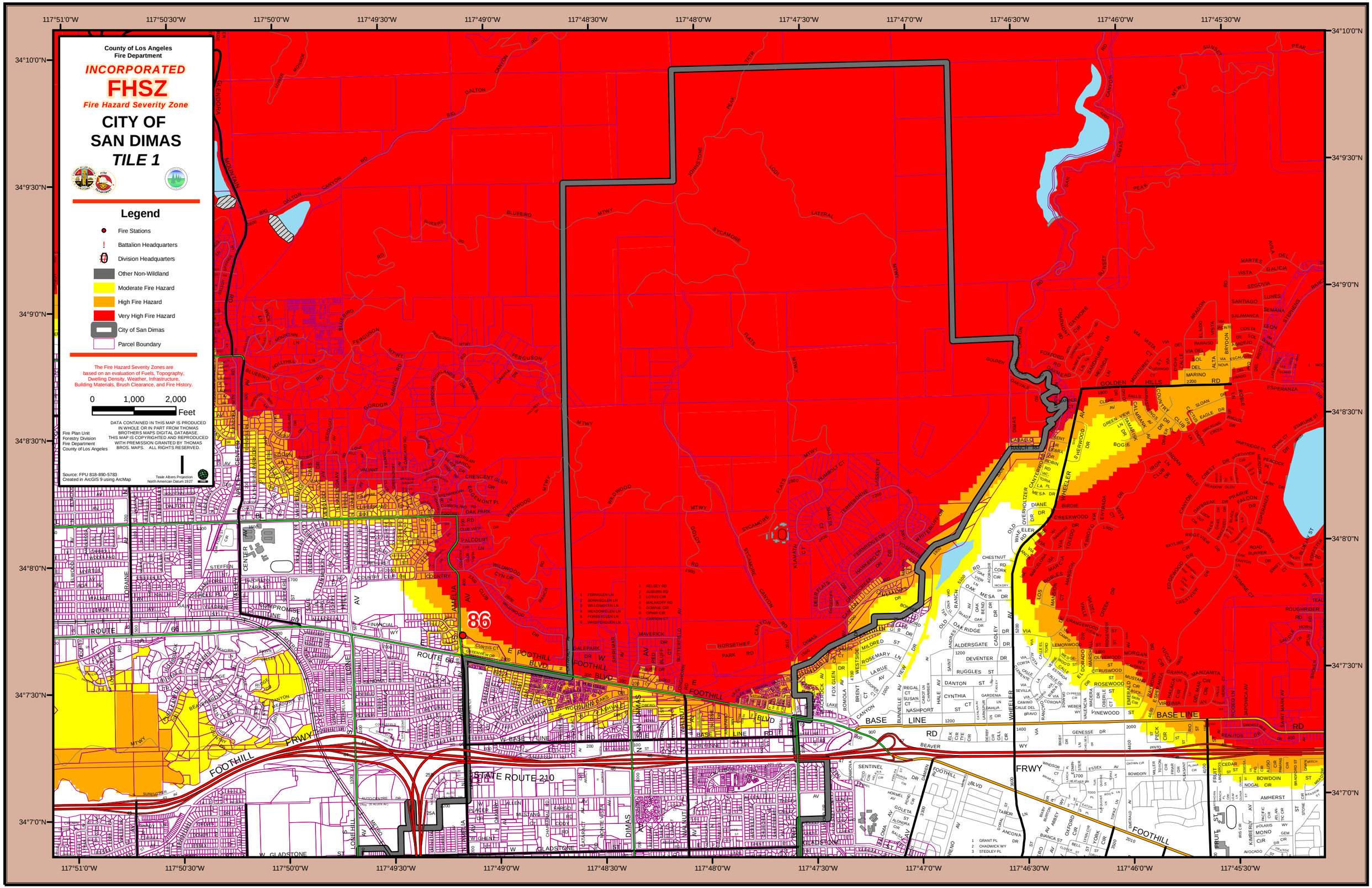
County of Los Angeles
Fire Department
INCORPORATED
FHSZ
Fire Hazard Severity Zone
CITY OF
SAN DIMAS
TILE 1
Legend
Fire Stations
Battalion Headquarters
Division Headquarters
Other Non-Wildland
Moderate Fire Hazard
High Fire Hazard
Very High Fire Hazard
City of San Dimas
Parcel Boundary
The Fire Hazard Severity Zones are based on an evaluation of Fuels, Topography, Dwelling Density, Weather, Infrastructure, Building Materials, Brush Clearance, and Fire History.
0 1,000 2,000
Feet
Fire Plan Unit
Forestry Division
Fire Department
County of Los Angeles
DATA CONTAINED IN THIS MAP IS PRODUCED IN WHOLE OR IN PART FROM THOMAS BROTHERS MAPS DIGITAL DATABASE. THIS MAP IS COPYRIGHTED AND REPRODUCED WITH PREMISSION GRANTED BY THOMAS BROS. MAPS. ALL RIGHTS RESERVED.
Source: FPU 818-890-5783
Created in ArcGIS 9 using ArcMap
Teale Albers Projection
North American Datum 1927
117°51'0"W
117°50'30"W
117°50'0"W
117°49'30"W
117°49'0"W
117°48'30"W
117°48'0"W
117°47'30"W
117°47'0"W
117°46'30"W
117°46'0"W
117°45'30"W
34°10'0"N
34°9'30"N
34°9'0"N
34°8'30"N
34°8'0"N
34°7'30"N
34°7'0"N
86
ROUTE 66
STATE ROUTE 210
FOOTHILL FRWY
E FOOTHILL BLVD
W FOOTHILL BLVD
W BASE LINE
BASE LINE RD
GLADSTONE ST
W GLADSTONE ST
BLUEBIRD
FERGUSON
MTWY
DALTON
BIG
CANYON RD
MOUNTAIN
GLENDORA
SYCAMORE
JOHNSTONE
LODI
LATERAL
FLATS
PEAK
SUNSET
DIMAS
SAN
GOLDEN HILLS
GOLDEN
BOGIE
WHEELER
CAMPO
CAMINO
CALLE
VIA
MARINO
ESPERANZA
BEAVER
FOOTHILL BLVD
AMHERST
BOWDOIN
FRUIT
CENTER
COMPROMISE
FINANCIAL
LORAINE
LOMEHILL
MEADOW
MAVERICK
HORSETHIEF PARK RD
DEERFLATS
CHESTNUT
OAK MESA
ALDERSGATE
DEVENTER
RUGGLES
DANTON
CYNTHIA
GARDENIA
DALIA
NASHPORT
VINEWOOD
ROSEWOOD
CITRUSWOOD
OLIVEWOOD
MORGAN
LEMONWOOD
ROUGHRIDER
SADDLE
SAINT MARY AV
RODEO LN
JAPONICA AV
SENTINEL
GOLETA
ALONDRA
TABOR
ANCONA
DR
RENO
BIANCA
OXFORD
YORK
ESSEX
WINDSOR
EMERALD
MONO
POLARIS
KIMBERLY
AVOCADO
ALSO
NOGAL
CEDAR
BLACKBERRY
DAWN
BEECH
MEADOW
STONE
SAINT MARY AV
1 FERNGLEN LN
2 BONNIEGLEN LN
3 WILLOWGLEN LN
4 MEADOWGLEN LN
5 FORESTGLEN LN
6 WHISPERGLEN LN
1 KELSEY RD
2 AUBURN RD
3 LOTUS CIR
4 MALAKOFF RD
5 DOWNIE CIR
6 OPHIR CIR
7 CARSON CT
1 GRANT PL
2 CHADWICK WY
3 STEDLEY PL

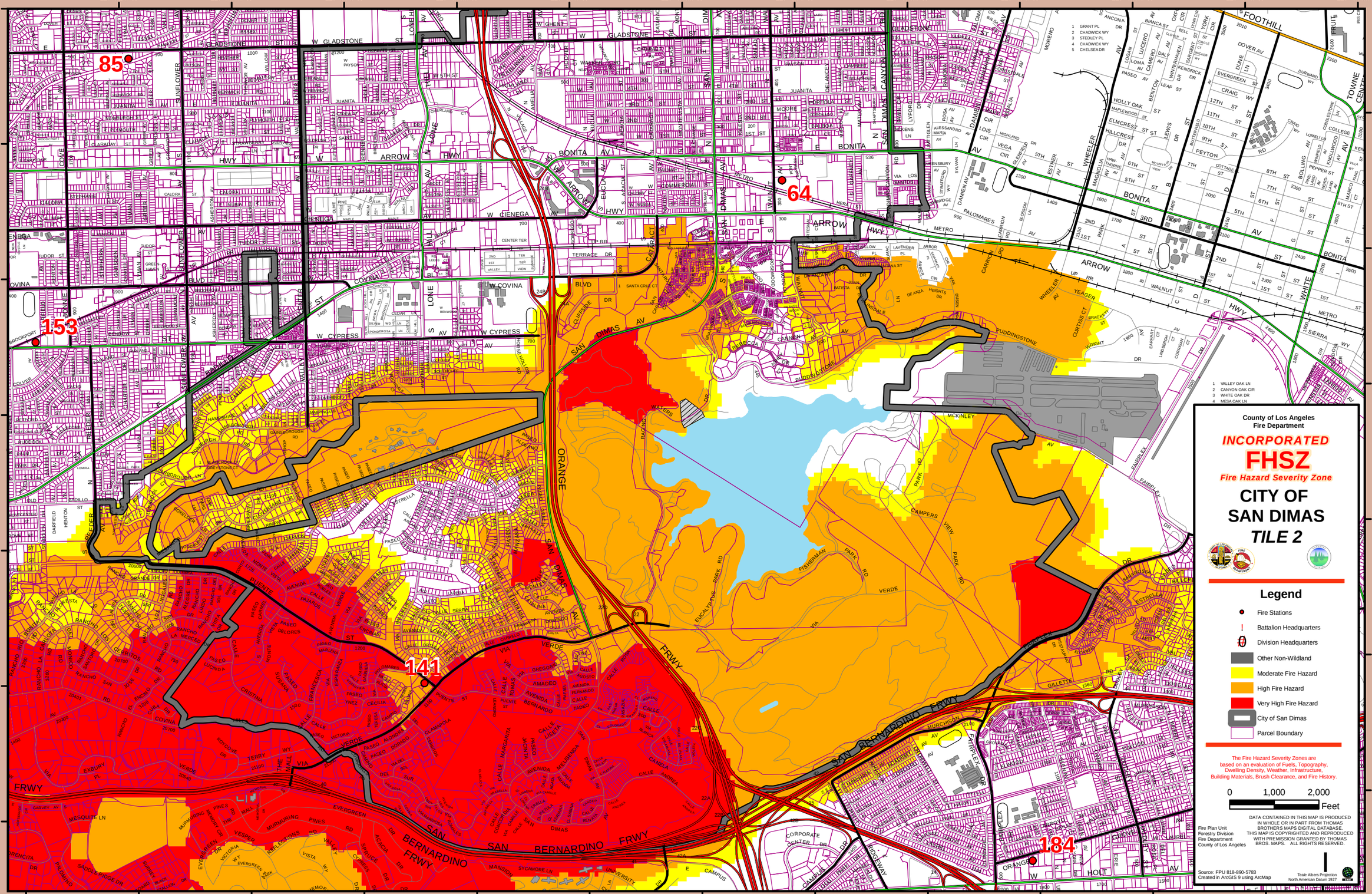
County of Los Angeles
Fire Department
INCORPORATED
FHSZ
Fire Hazard Severity Zone
CITY OF
SAN DIMAS
TILE 2
Legend
Fire Stations
Battalion Headquarters
Division Headquarters
Other Non-Wildland
Moderate Fire Hazard
High Fire Hazard
Very High Fire Hazard
City of San Dimas
Parcel Boundary
The Fire Hazard Severity Zones are based on an evaluation of Fuels, Topography, Dwelling Density, Weather, Infrastructure, Building Materials, Brush Clearance, and Fire History.
0 1,000 2,000
Feet
Fire Plan Unit
Forestry Division
Fire Department
County of Los Angeles
DATA CONTAINED IN THIS MAP IS PRODUCED IN WHOLE OR IN PART FROM THOMAS BROTHERS MAPS DIGITAL DATABASE. THIS MAP IS COPYRIGHTED AND REPRODUCED WITH PREMISSION GRANTED BY THOMAS BROS. MAPS. ALL RIGHTS RESERVED.
Source: FPU 818-890-5783
Created in ArcGIS 9 using ArcMap
Teale Albers Projection
North American Datum 1927
85
64
153
141
184
117°51'0"W
117°50'30"W
117°50'0"W
117°49'30"W
117°49'0"W
117°48'30"W
117°48'0"W
117°47'30"W
117°47'0"W
117°46'30"W
117°46'0"W
117°45'30"W
34°7'0"N
34°6'30"N
34°6'0"N
34°5'30"N
34°5'0"N
34°4'30"N
34°4'0"N